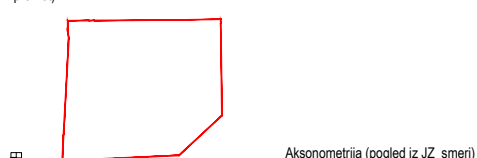

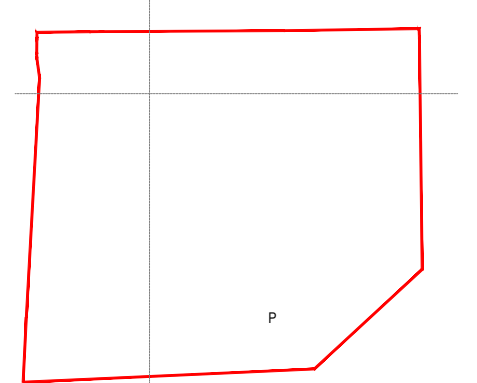
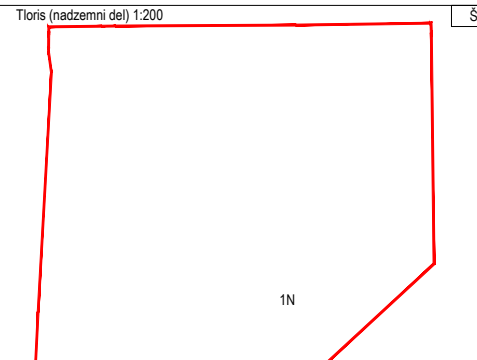

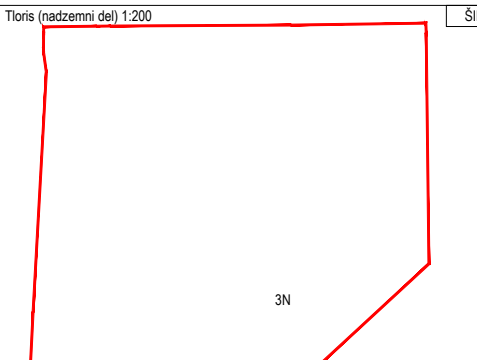
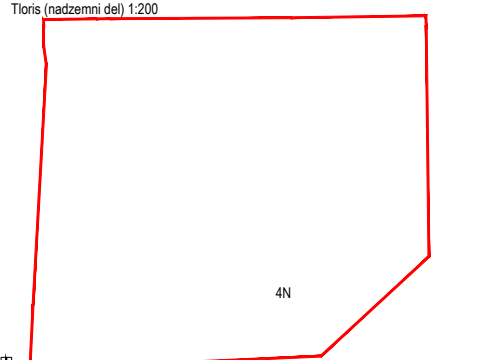






<p>PANO 1</p> <p>Situacija 1:500 (streha, zunanja ureditev in promet) ŠIFRA</p>  <p>Aksonometrija (pogled iz JZ smeri)</p> <p>prerez 1-1'</p>   <p>P</p> <p>Situacija 1:200 pritična etaža in zunanja ureditev</p>	<p>PANO 2</p> <p>Tloris (nadzemni del) 1:200 ŠIFRA</p>  <p>1N</p> <p>Tloris (nadzemni del) 1:200</p>  <p>2N</p>	<p>PANO 3</p> <p>Tloris (nadzemni del) 1:200 ŠIFRA</p>  <p>3N</p> <p>Tloris (nadzemni del) 1:200</p>  <p>4N</p>	<p>PANO 4</p> <p>Fasade 1:200 (severni trakt 2x, vzhodni trakt 2x, južni trakt 1x) ŠIFRA</p>  <p>prerez 2-2'</p>  <p>3D prikaz po lastni presoji 2x</p>	<p>PANO 5</p> <p>Tloris (podzemni del) 1:200 ŠIFRA</p>  <p>K1</p>  <p>K2</p>
--	---	---	---	--