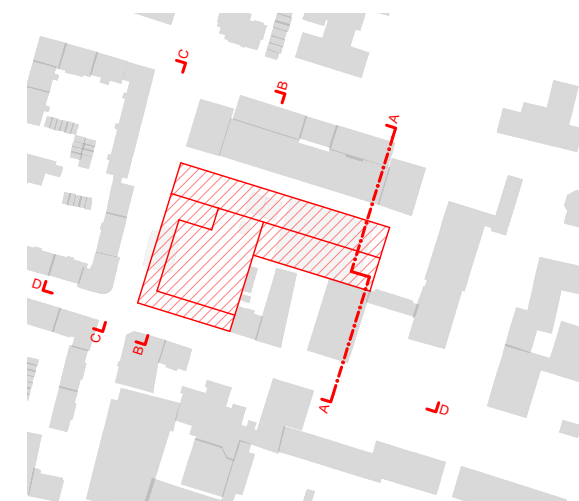
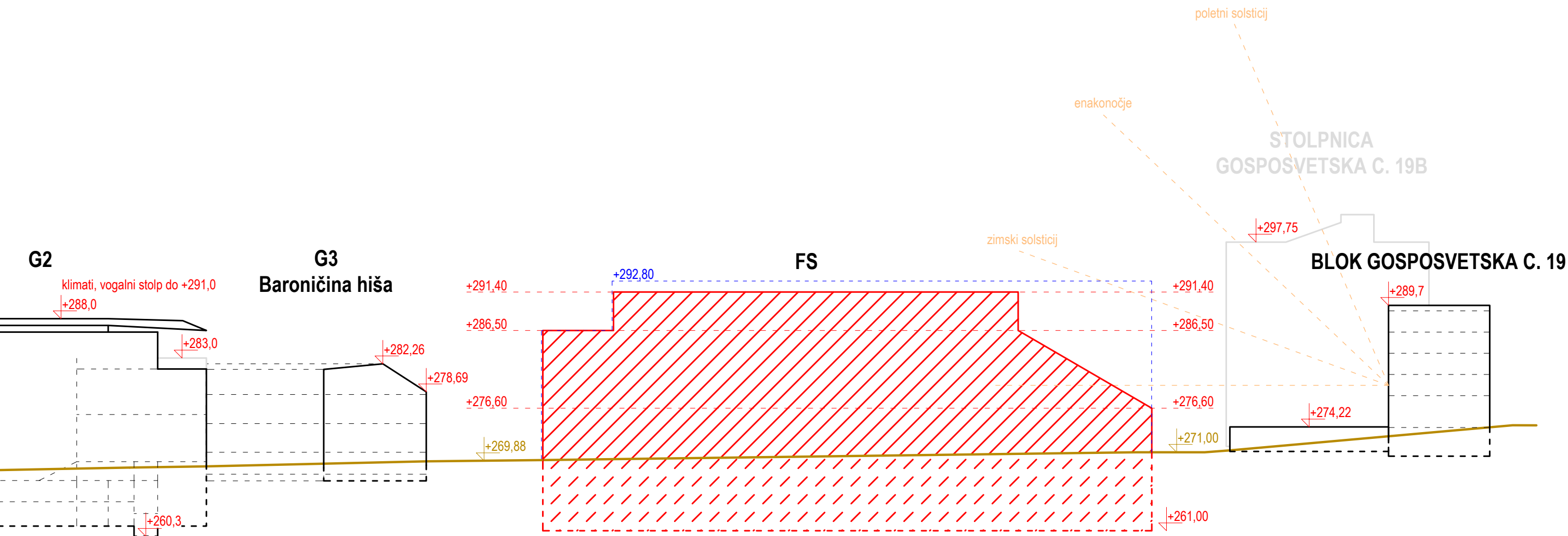


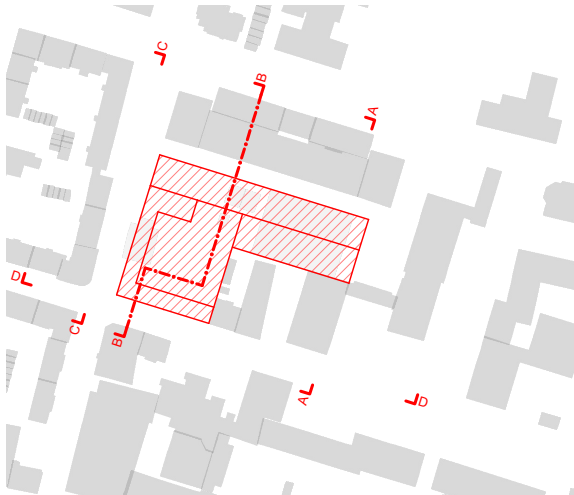
**PREREZ A-A** (situacija urbanističnih omejitev)

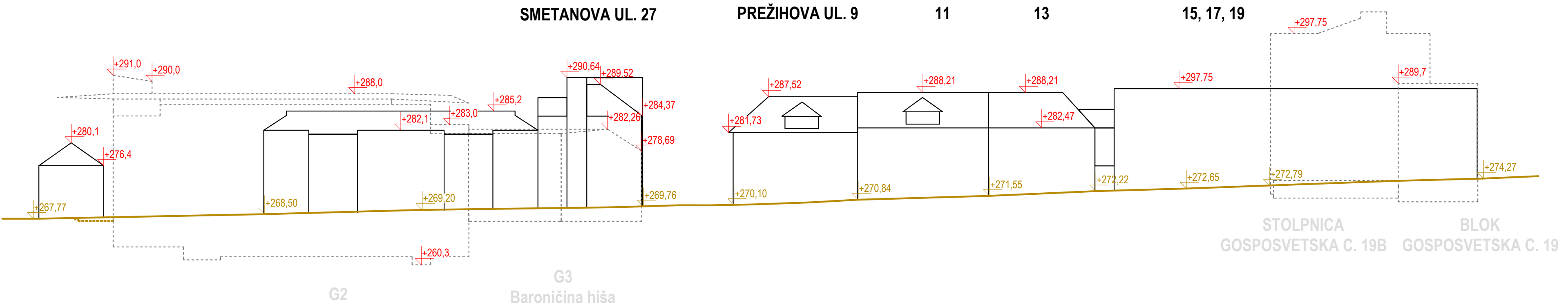




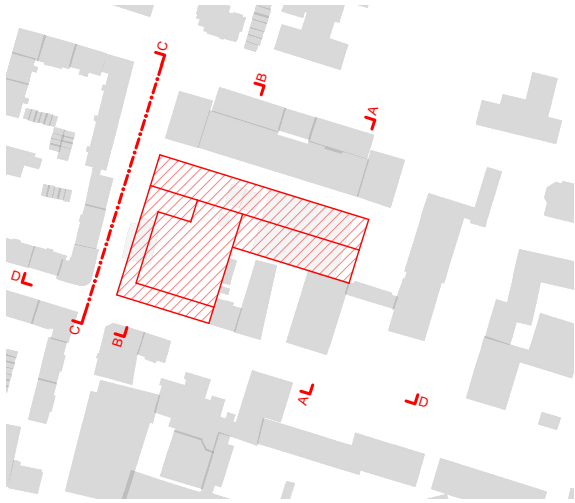
**PREREZ B-B** (situacija urbanističnih omejitev)

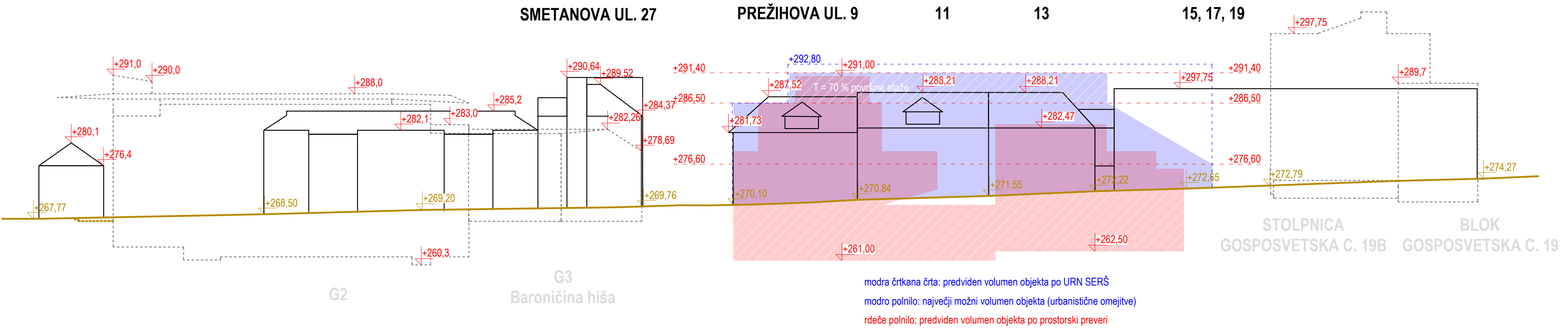
modra črtkana črta: predviden volumen objekta po URN SERŠ



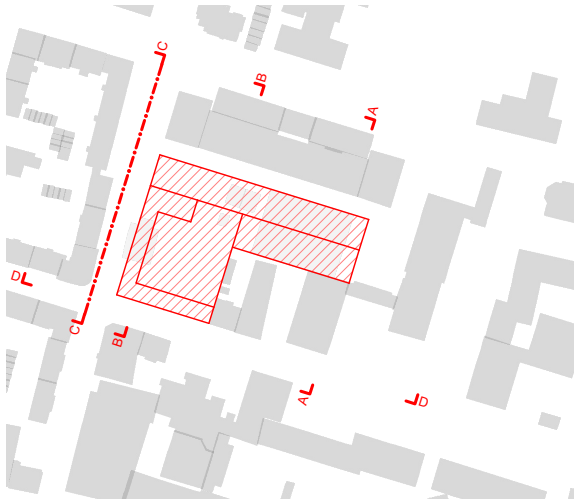


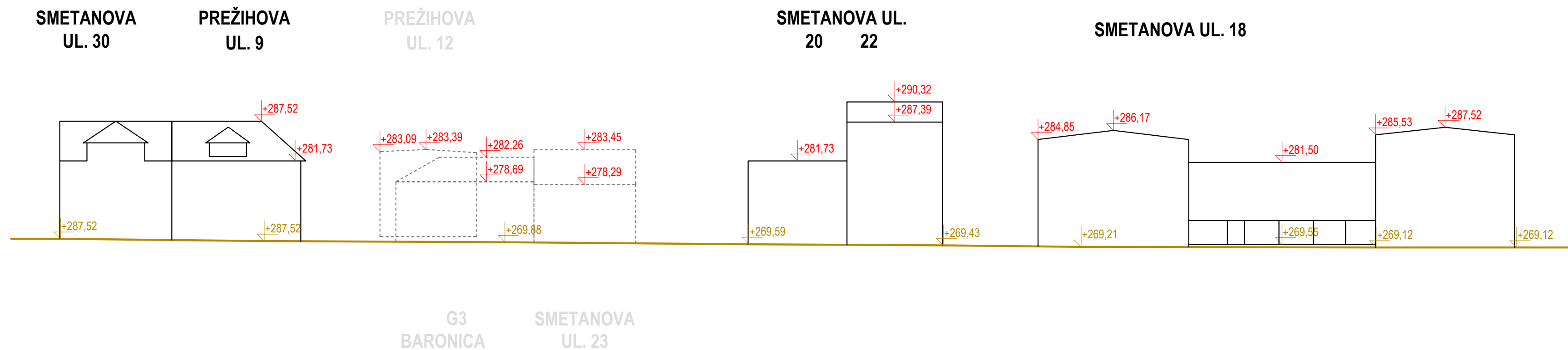
**STAVBNI VOLUMNI PREŽIHOVA ULICA - ZAHOD**





STAVBNI VOLUMNI PREŽIHOVA ULICA - ZAHOD





## STAVBNI VOLUMNI SMETANOVA ULICA - SEVER

